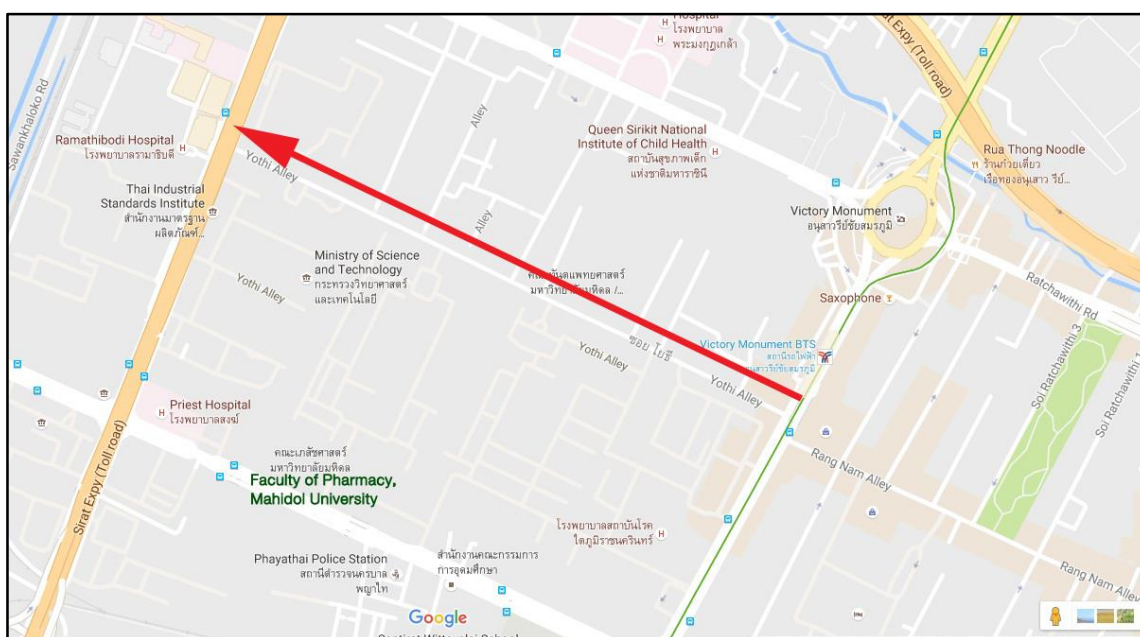


## TRAVELING GUIDE

### from Victory Monument Skytrain station (N3) to Faculty of Medicine Ramathibodi Hospital

1. From the Victory Monument Skytrain station, walk straight approx. 10-15 mins on Yothi alley which is a shortcut to Rama VI Rd. As shown in the map below, you will pass Mahidol University Dentistry Faculty and a few army bases along the alley. When you reach Rama VI Rd., you will see the Faculty of Medicine Ramathibodi Hospital in front of you. Please use a bridge to get to the hospital. The Pharmacy Department of the hospital is located on basement of the building no. 4.

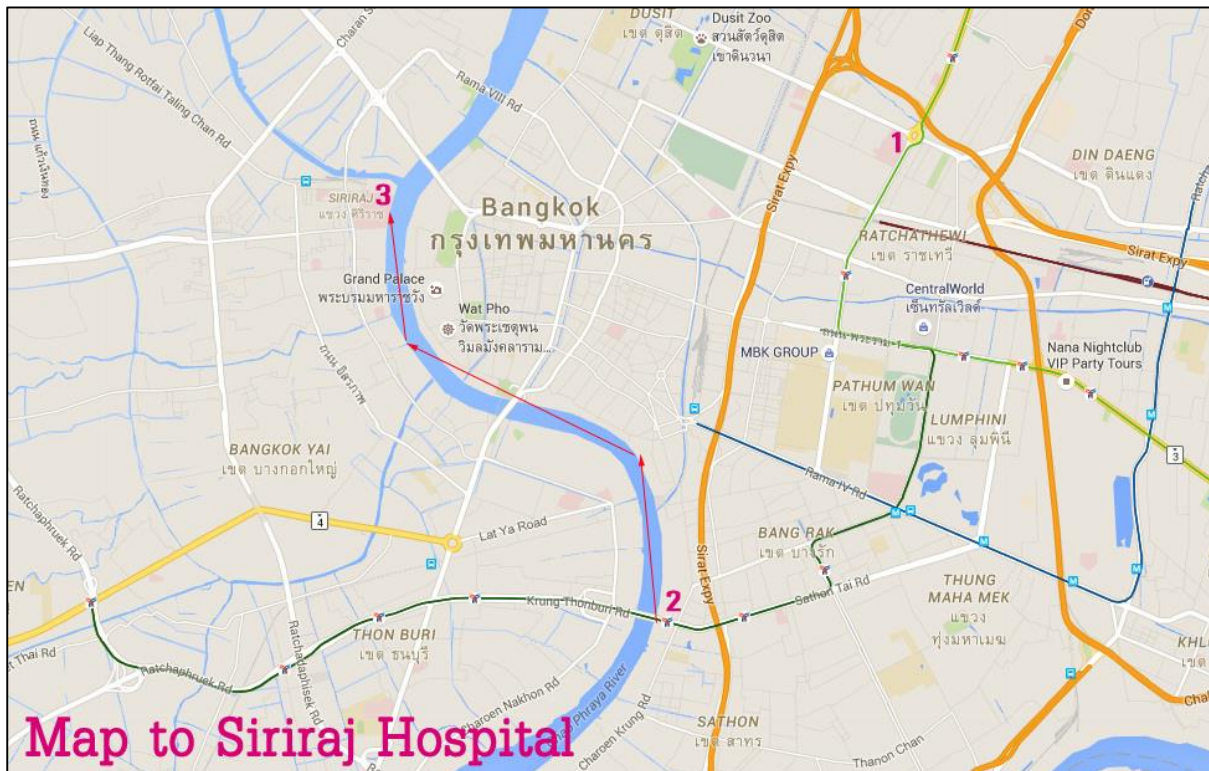


# TRAVELING GUIDE





## from Victory Monument Skytrain station (N3) to Siriraj Hospital

1. Take a skytrain (BTS) from Victory Monument station (N3) (no.1 as shown in the map below) and head to Siam station (CEN) to change the skytrain to another line, Silom Line. For more information about BTS skytrain service and its routes, please visit <http://www.bts.co.th/>

2. Ride the Silom skytrain and get off at **Saphan Taksin station (S6)** (no.2 as shown in the map below). Then, use Exit 2 to walk down to Sathorn central pier which is located beneath Saphan Taksin station.

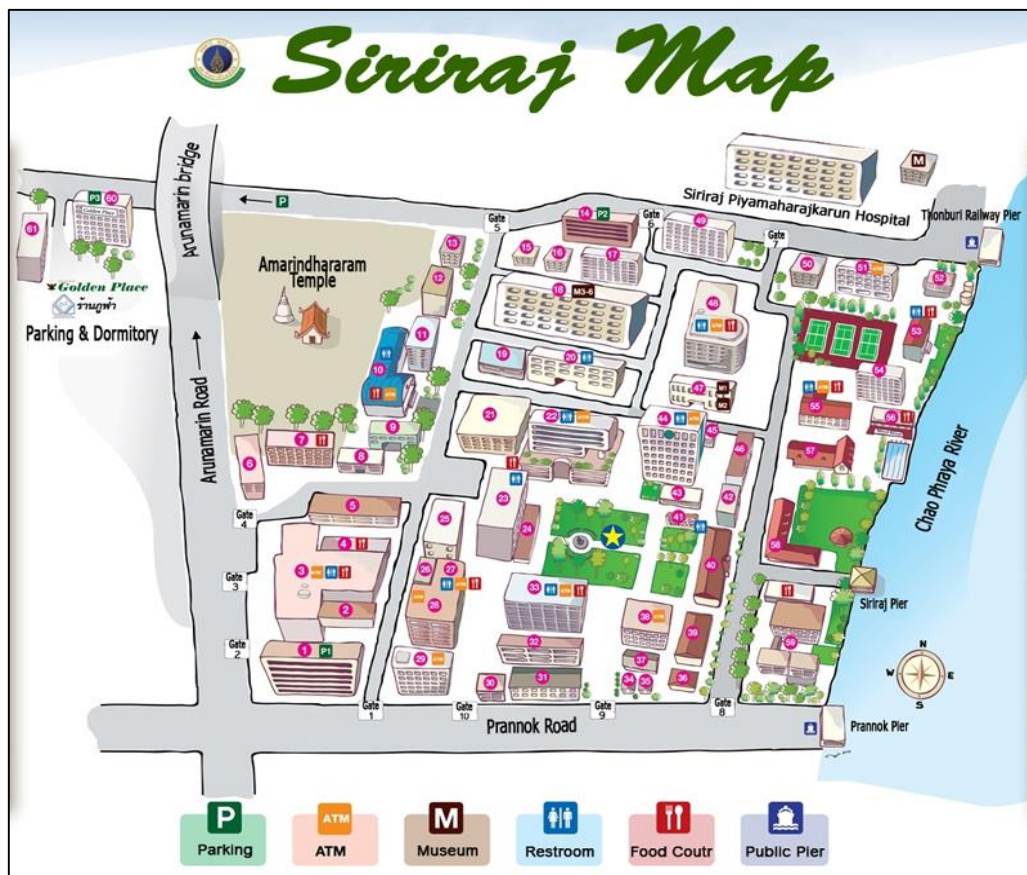


3. Buy a ticket for Chao Phraya express boat at Sathorn central pier by saying to the fare collector that you would like to get off at **Wang Lang (Siriraj) pier**. There are four types of flag of the express boat with different fare, but the yellow-flag boat is recommended. Take the express boat from Sathorn central pier, and head along Chao Phraya River to Wang Lang (Siriraj) pier (see the map below). For more information about Chao Phraya express boat services and daily timetable, please visit <http://www.chaophrayaexpressboat.com/>

 <p><b>LOCAL LINE (NO FLAG)</b> Route : Nonthaburi (N30) - Wat Rajasingkorn (S3) Operation : Monday - Friday Morning Service 06.45 - 07.30 hrs. Afternoon Service 16.00 - 16.30 hrs. Fares : 8 / 10 / 12 Baht (Depends on distance)</p>	 <p><b>ORANGE FLAG BOAT</b> Route : Nonthaburi (N30) - Wat Rajasingkorn (S3) Operation : Everyday 06.00 - 19.00 hrs. Fares : 14 Baht</p>	 <p><b>GREEN FLAG BOAT</b> Route : Pakkred (N33) - Nonthaburi (N30) - Sathorn (Centre) Operation : Monday - Friday Morning Service 06.10 - 08.10 hrs. Afternoon Service 16.05 - 18.05 hrs. Fares : 10 / 12 / 19 / 31 Baht (Depends on distance)</p>	 <p><b>YELLOW FLAG BOAT</b> Route : Nonthaburi (N30) - Sathorn (Centre) Operation : Monday - Friday Morning Service 06.15 - 08.20 hrs. Afternoon Service 16.00 - 20.00 hrs. Fares : 19 / 29 Baht (Depends on distance)</p>
--	---	---	---



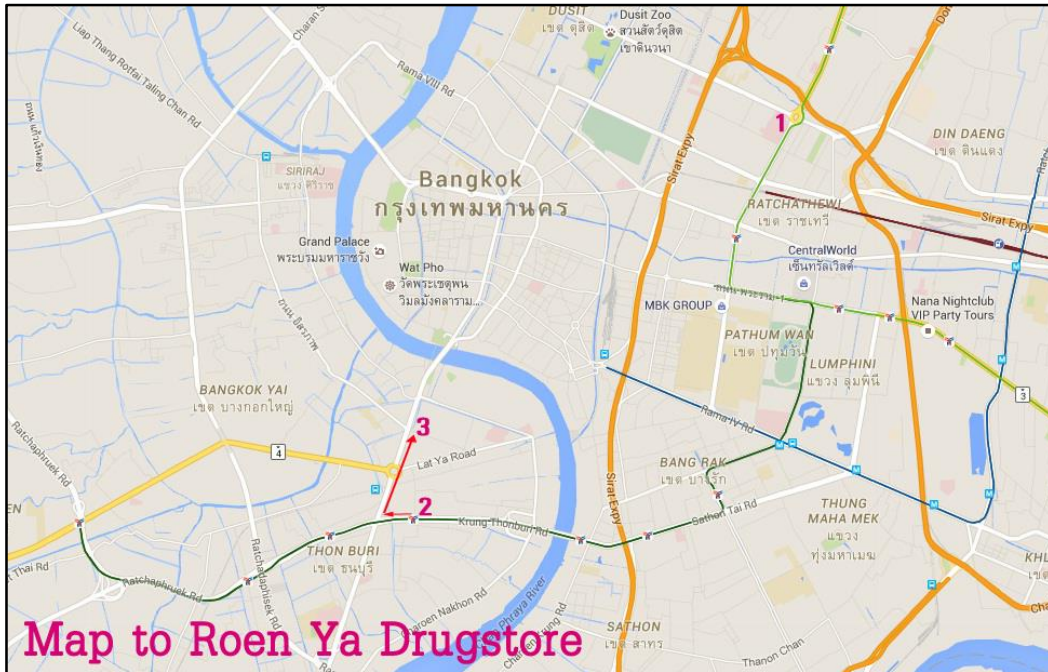
4. When you arrive at Wang Lang (Siriraj) pier or Prannok pier, please go directly to Prannok Road. Then, you will see Faculty of Medicine Siriraj Hospital on your right. Refer to the map below, use the **gate no.1** to get into the medicine faculty. The Pharmacy Department of Siriraj Hospital is situated in building no.3 as shown in the below map. For more information about Faculty of Medicine Siriraj Hospital, please go to <http://www.si.mahidol.ac.th/> or call +662-419-9465-6.



# TRAVELING GUIDE

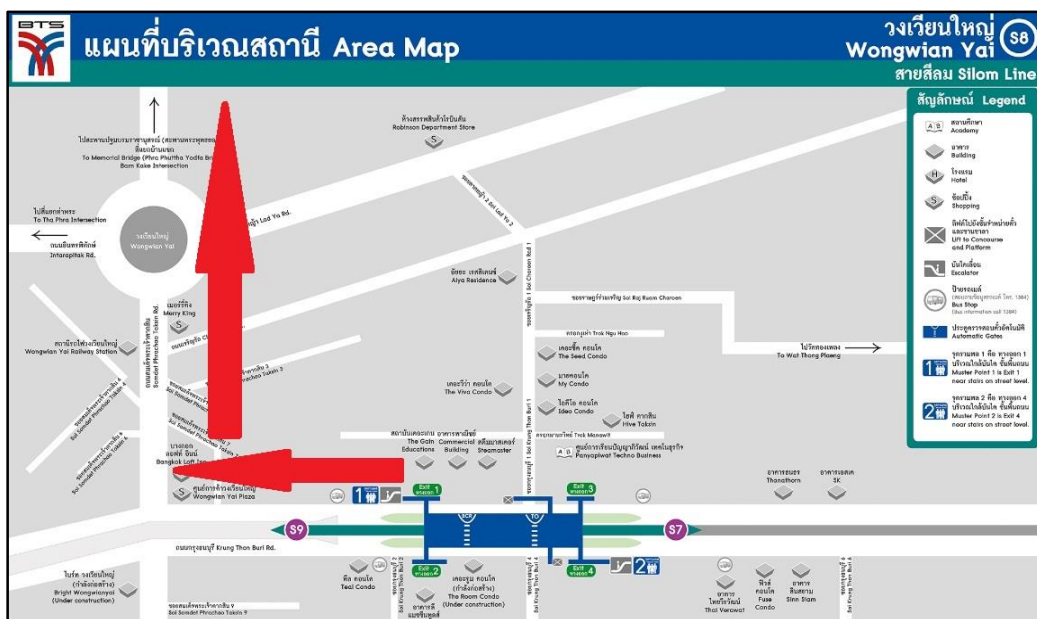
## from Victory Monument Skytrain station (N3) to Roen Ya Drugstore

1. Take BTS skytrain from Victory Monument station (N3) (no.1 as shown in the map below) and head to Siam station (CEN) to change to Silom Line. After that, ride the Silom skytrain and get off at **Wongwian Yai station (S8)** (no.2 as shown in the map below). Then, use Exit 1 to walk down to Krung Thonburi Rd.

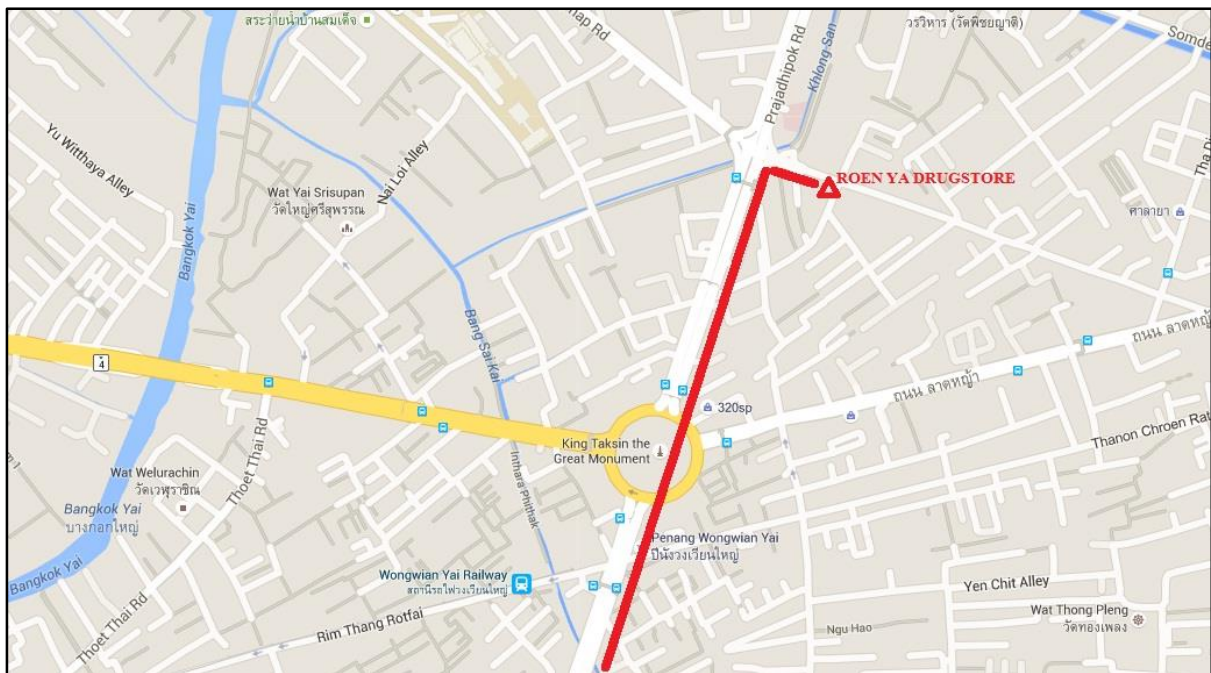


Map to Roen Ya Drugstore

2. Walk straight on Krung Thonburi Rd. until you meet the intersection, and then turn right to Somdet Phrachao Taksin Rd. After that, you have to walk to and pass the Wongwian Yai or King Taksin The Great Monument as shown in the maps below.



3. Then, you have to walk until you reach Ban Kaek Intersection where you have to turn right to Itsaraphap Rd., and then walk pass a few blocks until you reach Roen Ya drugstore which is located close to Itsaraphap alley no. 5 as shown in the last picture.



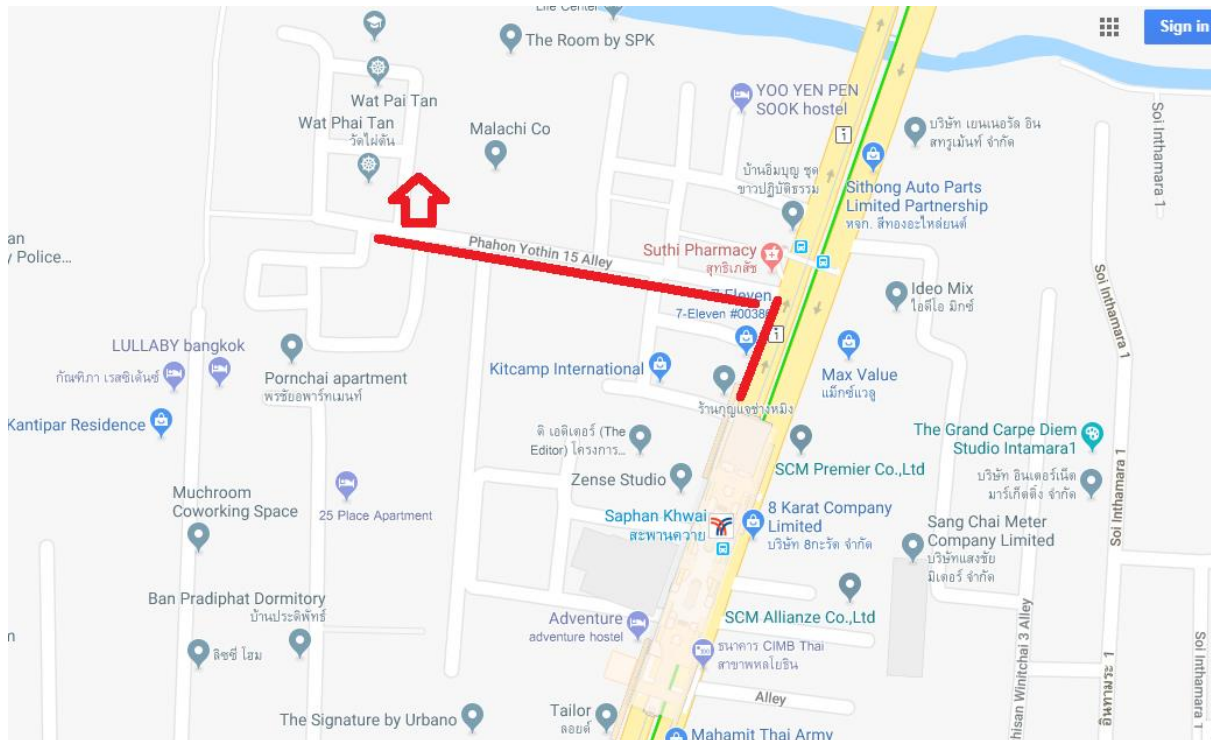
# TRAVELING GUIDE

## to Bumrungrad International Hospital



After riding BTS Skytrain and get off at Nana Skytrain station (E3), use Exit no. 1 of the station and walk straight to Sukhumvit 3 Rd. Then, further walk on Sukhumvit 3 Rd until you see Bumrungrad International Hospital on your left.

## TRAVELING GUIDE to Public Health Center No. 51



After riding BTS Skytrain and get off at **Saphan Khwai BTS Station (N7)**, use Exit no. 3 of the station and walk down to the main road. Then, go directly and turn left to **Phahonyothin 15 (Soi Wat Phai Tan)**. Walk on **Wat Phai Tan** alley approx. 100 meters until you see Public Health Center No. 51 on your right.